

sse Renewables
open
 optimised environments
 PART OF SLR

Key

- Proposed Turbines
- Site Boundary
- 5km Radii
- 20km Detailed LVIA Study Area
- 45km Study Area
- Viewpoint

Cumulative Wind Farms:

- Operational
- Consented
- Appeal / Application
- Scoping

Wireline (90°HFOV)
Blade Tip Zone of Theoretical Visibility (ZTV) Bare Earth

No of Blade Tips Theoretically Visible

- 1-3
- 4-6
- 7-9
- 10-12

© A3


Figure 10.7
CH VP5 - Wester Tullybannocher, stone circle 650 m NE of (SM 1589)

Glentarken Wind Farm
EIAR 2024


Viewpoint Location Plan Baseline Panorama (90° View) Scale: 1:340,000

Viewpoint Location Plan (53.5° View) Scale: 1:50,000

Contains OS data © Crown copyright and database right (2024). © Crown copyright and database rights 2024 Ordnance Survey ACO000808122.



Wireline drawing





Wireline drawing

OS reference: 275490 E 722485 N
Eye level: 67.6 mAOD
Horizontal field of view: 90° (cylindrical projection)
Direction of view: 307° - 37°
Principal distance: 522 mm
Paper size: 841 x 297 mm (half A1)
Nearest turbine: 9.165 km
Correct printed image size: 820 x 130 mm

Figure 10.7b
Viewpoint 5: Wester Tullybannochar, stone circle 650 m NE of (SM 1589)

Glentarken



OS reference: 275490 E 722485 N
 Eye level: 67.6 mAOD
 Direction of view: 127° - 217°
 Nearest turbine: 9.165 km

Horizontal field of view: 90° (cylindrical projection)
 Principal distance: 522 mm
 Paper size: 841 x 297 mm (half A1)
 Correct printed image size: 820 x 130 mm

Figure 10.7c
 Viewpoint 5: Wester Tullybannoche, stone circle 650 m NE of (SM 1589)