

Viewpoint Location Plan Baseline Panorama (90° View) Scale: 1:340,000



Viewpoint Location Plan (53.5° View) Scale: 1:50,000

**Key**

- Proposed Turbines
- ▭ Site Boundary
- 5km Radii
- 20km Detailed LVIA Study Area
- ▭ 45km Study Area
- ⊙ Viewpoint

**Cumulative Wind Farms:**

- Operational
- Consented
- Appeal / Application
- Scoping

▭ Wireline (90°HFOV)

▭ Blade Tip Zone of Theoretical Visibility (ZTV) Bare Earth

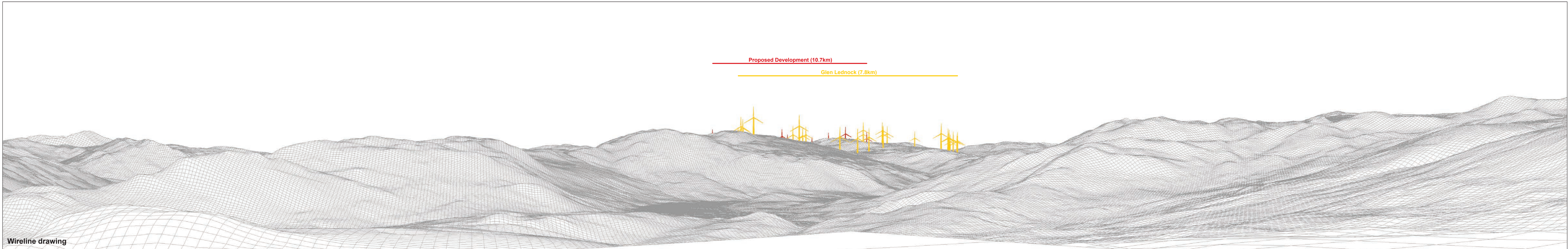
**No of Blade Tips Theoretically Visible**

- 1-3
- 4-6
- 7-9
- 10-12


**Figure 10.6**  
CH VP4 - Balmucc, stone circle 1600 m ENE of (SM 1501)

**Glentarken Wind Farm**  
EIA R 2024

Contains OS data © Crown copyright and database right (2024). © Crown copyright and database rights 2024 Ordnance Survey ACO00088122.



Wireline drawing





Wireline drawing

**OS reference:** 278375 E 725150 N  
**Eye level:** 351.2 mAOD  
**Direction of view:** 288° - 18°  
**Nearest turbine:** 10.721 km  
**Horizontal field of view:** 90° (cylindrical projection)  
**Principal distance:** 522 mm  
**Paper size:** 841 x 297 mm (half A1)  
**Correct printed image size:** 820 x 130 mm

**Figure 10.6b**  
**Viewpoint 4: Balmuick, stone circle 1600 m ENE of (SM 1501)**

Glentarken



OS reference: 278375 E 725150 N  
 Eye level: 351.2 mAOD  
 Direction of view: 108° - 198°  
 Nearest turbine: 10.721 km

Horizontal field of view: 90° (cylindrical projection)  
 Principal distance: 522 mm  
 Paper size: 841 x 297 mm (half A1)  
 Correct printed image size: 820 x 130 mm

**Figure 10.6c**  
 Viewpoint 4: Balmuick, stone circle 1600 m ENE of (SM 1501)