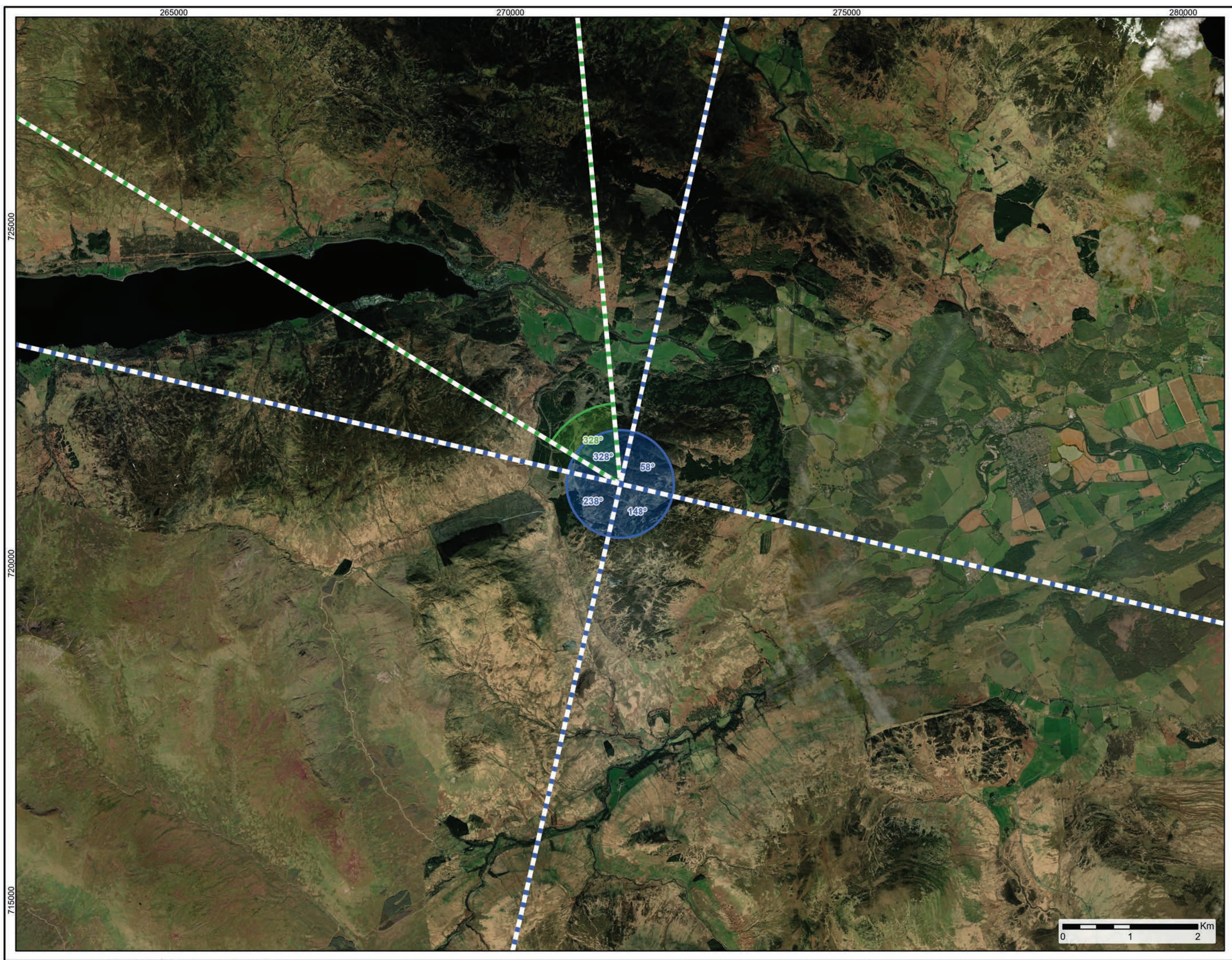


Viewpoint Location Plan Baseline Panorama (90° View) Scale: 1:340,000



Viewpoint Location Plan (53.5° View) Scale: 1:50,000

Key

- Viewpoint
- Proposed Turbines
- Site Boundary
- 5km Radii
- 20km Detailed LVIA Study Area
- 45km Study Area

Cumulative Wind Farms:

- Operational
- Consented
- Appeal / Application
- Scoping

Panorama and Wireline (90°HFOV)

Photomontage and Wireline (53.5°HFOV)

Blade Tip Zone of Theoretical Visibility (ZTV) Bare Earth

No of Blade Tips Theoretically Visible

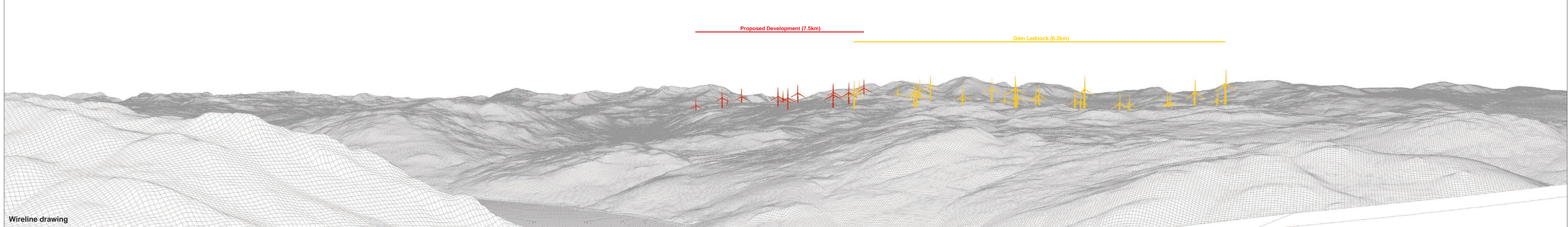
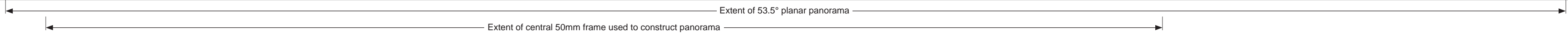
- 1-3
- 4-6
- 7-9
- 10-12

© A3

Figure 5.36a
Viewpoint Plan - VP 20
Mor Bheinn

Glentarken Wind Farm
EIAR 2024

Contains OS data © Crown copyright and database right (2024). © Crown copyright and database rights 2024 Ordnance Survey AC0000808122. Earthstar Geographics



OS reference: 271631 E 721179 N	Horizontal field of view: 90 (cylindrical projection)	Camera: Canon EOS 6D Mark II
Eye level: 637.5 mAOD	Principal distance: 522 mm	Lens: Canon EF 50mm f/1.4
Direction of view: 328	Paper size: 841 x 297 mm (half A1)	Camera height: 1.5 m
Nearest turbine: 7.50 km	Correct printed image size: 820 x 130 mm	Date and time: 24.04.2024 10:34

Figure: 5.36b
Viewpoint 20: Mor Bheinn
Glentarden

Crown copyright. All rights reserved (2024). Licence number 0100031673



Baseline photograph

This image provides landscape and visual context only



Wireline drawing

OS reference: 271631 E 721179 N	Horizontal field of view: 90 (cylindrical projection)	Camera: Canon EOS 6D Mark II
Eye level: 637.5 mAOD	Principal distance: 522 mm	Lens: Canon EF 50mm f/1.4
Direction of view: 58	Paper size: 841 x 297 mm (half A1)	Camera height: 1.5 m
Nearest turbine: 7.50 km	Correct printed image size: 820 x 130 mm	Date and time: 24.04.2024 10:34


Figure: 5.36c
Viewpoint 20: Mor Bheinn
Glentarken

Crown copyright, All rights reserved (2024). Licence number 0100031673



Baseline photograph

This image provides landscape and visual context only



Wireline drawing

OS reference: 271631 E 721179 N
 Eye level: 637.5 mAOD
 Direction of view: 148
 Nearest turbine: 7.50 km

Horizontal field of view: 90 (cylindrical projection)
 Principal distance: 522 mm
 Paper size: 841 x 297 mm (half A1)
 Correct printed image size: 820 x 130 mm


Camera: Canon EOS 6D Mark II
 Lens: Canon EF 50mm f/1.4
 Camera height: 1.5 m
 Date and time: 24.04.2024 10:34

Figure: 5.36d
 Viewpoint 20: Mor Bheinn
 Glentarken



Baseline photograph

This image provides landscape and visual context only

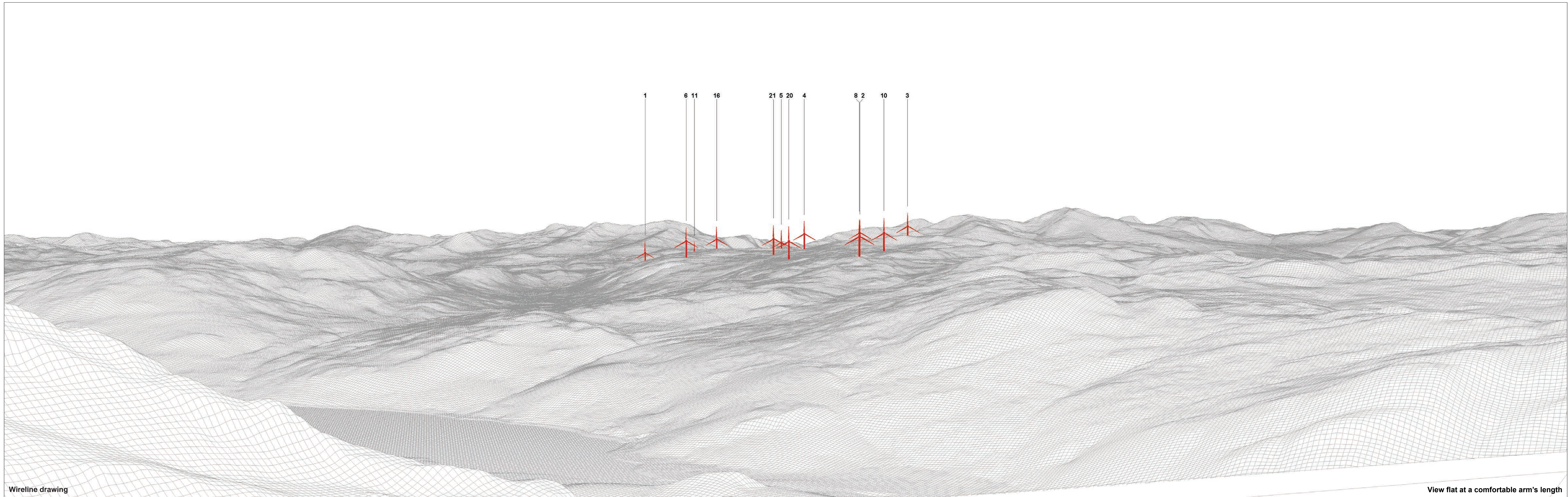


Wireline drawing

OS reference: 271631 E 721179 N	Horizontal field of view: 90 (cylindrical projection)	Camera: Canon EOS 6D Mark II
Eye level: 637.5 mAOD	Principal distance: 522 mm	Lens: Canon EF 50mm f/1.4
Direction of view: 238	Paper size: 841 x 297 mm (half A1)	Camera height: 1.5 m
Nearest turbine: 7.50 km	Correct printed image size: 820 x 130 mm	Date and time: 24.04.2024 10:34

Figure: 5.36e
Viewpoint 20: Mor Bheinn
Glentarken

Crown copyright. All rights reserved (2024). Licence number 0100031673



Wireline drawing

View flat at a comfortable arm's length

OS reference: 271631 E 721179 N
 Eye level: 637.5 mAOD
 Direction of view: 328
 Nearest turbine: 7.50 km

Horizontal field of view: 53.5 (planar projection)
 Principal distance: 812.5 mm
 Paper size: 841 x 297 mm (half A1)
 Correct printed image size: 820 x 260 mm

Camera: Canon EOS 6D Mark II
 Lens: Canon EF 50mm f/1.4
 Camera height: 1.5 m
 Date and time: 24.04.2024 10:34

Figure: 5.36f
 Viewpoint 20: Mor Bheinn
 Glentarken

Crown copyright. All rights reserved (2024). Licence number 0100031673



Baseline photograph

View flat at a comfortable arm's length

OS reference: 271631 E 721179 N	Horizontal field of view: 53.5 (planar projection)	Camera: Canon EOS 6D Mark II	Figure: 5.36g Viewpoint 20: Mor Bheinn Glentarken <small>Crown copyright, All rights reserved (2024). Licence number 0100031673</small>
Eye level: 637.5 mAOD	Principal distance: 812.5 mm	Lens: Canon EF 50mm f/1.4	
Direction of view: 328	Paper size: 841 x 297 mm (half A1)	Camera height: 1.5 m	
Nearest turbine: 7.50 km	Correct printed image size: 820 x 260 mm	Date and time: 24.04.2024 10:34	



Photomontage: Proposed Development

View flat at a comfortable arm's length

OS reference: 271631 E 721179 N	Horizontal field of view: 53.5 (planar projection)	Camera: Canon EOS 6D Mark II
Eye level: 637.5 mAOD	Principal distance: 812.5 mm	Lens: Canon EF 50mm f/1.4
Direction of view: 328	Paper size: 841 x 297 mm (half A1)	Camera height: 1.5 m
Nearest turbine: 7.50 km	Correct printed image size: 820 x 260 mm	Date and time: 24.04.2024 10:34

Figure: 5.36h
Viewpoint 20: Mor Bheinn
Glentarken

Crown copyright. All rights reserved (2024). Licence number 0100031673