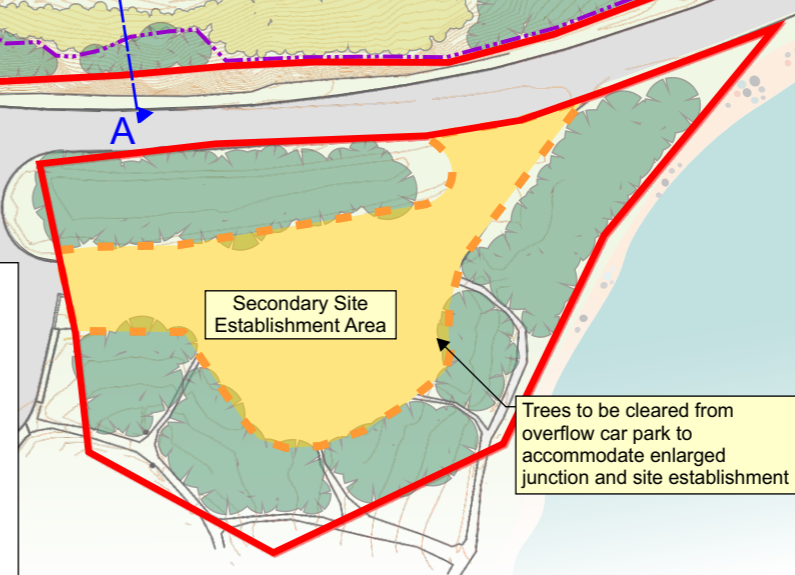
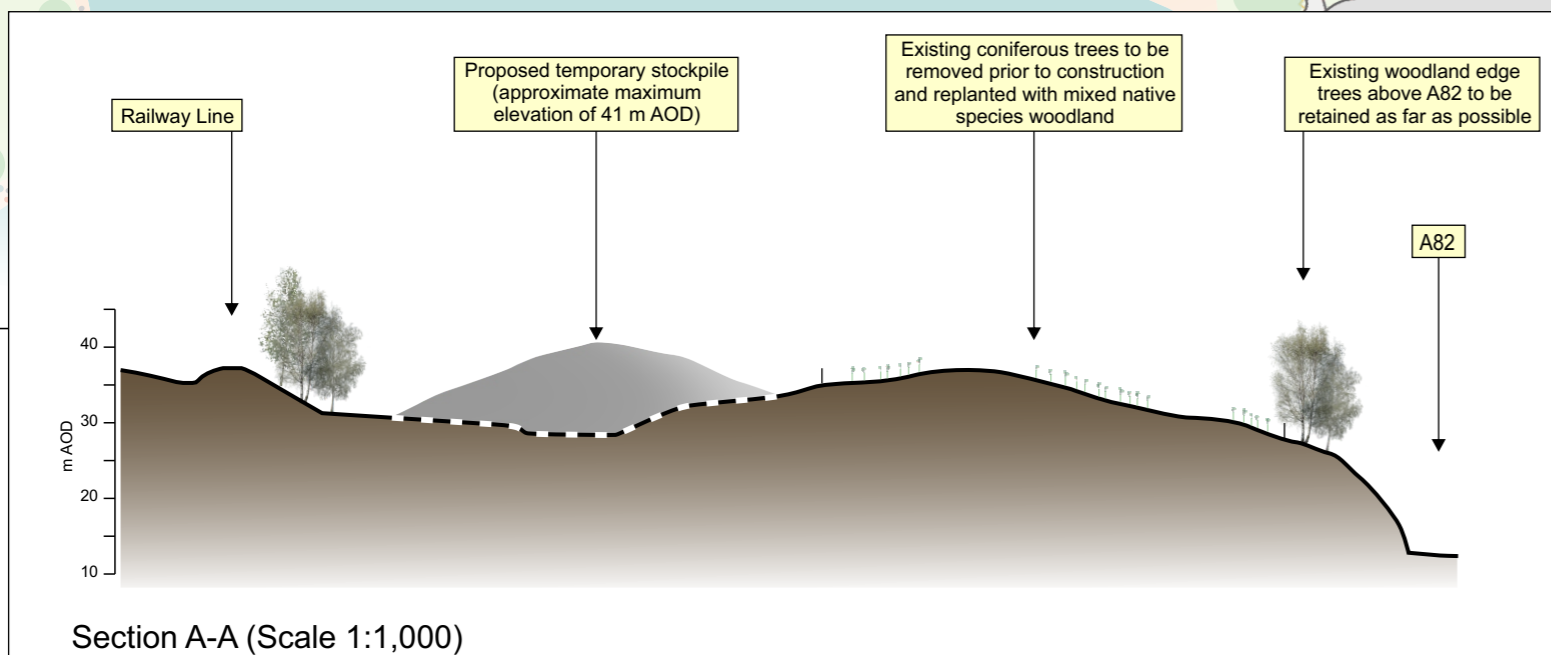


- Key**
- Proposed development area
 - Indicative construction area
 - Indicative site establishment area
 - Indicative spoil management area footprint
 - Indicative temporary spoil storage footprint
 - Root protection Zone
 - Existing contours (0.5m)
 - Indicative temporary spoil storage contours (1m)
 - Proposed deer-proof fence (indicative alignment during construction)
 - ▲ Section line

For details of planting proposals, please refer to Figure 12.7.



Plan (Scale 1:1,250)

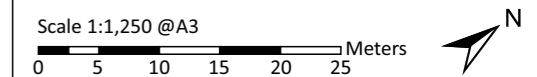


Figure 4.1
Proposed Development During Construction: Indicative Plan and Section