

sse Renewables
open
optimised environments
PART OF SLR

Key

- Wireline Only Viewpoint
- Proposed Turbines
- Site Boundary
- 5km Radii
- 20km Detailed LVIA Study Area
- 45km Study Area

Cumulative Wind Farms:

- Operational
- Consented
- Appeal / Application
- Scoping

Wireline Only (53.5°HFOV)

Wireline Only (90°HFOV)

Blade Tip Zone of Theoretical Visibility (ZTV) Bare Earth

No of Blade Tips Theoretically Visible

- 1-3
- 4-6
- 7-9
- 10-12

© A3


Figure 5.39a
Viewpoint Plan - VP A
Ben Lui

Glentarken Wind Farm
EIAR 2024

Viewpoint Location Plan Baseline Panorama (90° View) Scale: 1:340,000

Viewpoint Location Plan (53.5° View) Scale: 1:50,000

Contains OS data © Crown copyright and database right (2024). © Crown copyright and database rights 2024 Ordnance Survey AC000080122. Earthstar Geographics




Wireline drawing

OS reference:	226628 E 726298 N	Horizontal field of view:	90 (cylindrical projection)	Camera:	NA
Eye level:	1117.4 mAOD	Principal distance:	522 mm	Lens:	NA
Direction of view:	87	Paper size:	841 x 297 mm (half A1)	Camera height:	1.5 m
Nearest turbine:	38.74 km	Correct printed image size:	820 x 130 mm	Date and time:	NA NA

Figure: 5.39b
Viewpoint A: Ben Lui
Glentarken

Crown copyright, All rights reserved (2024). Licence number 0100031673




Craigannet (60.4km)

Earlsburn (55.6km)

Shelloch (54.4km)

Earlsburn North (54km)

Craigton & Spittal Hill (54km)




Wireline drawing

OS reference: 226628 E 726298 N
Eye level: 1117.4 mAOD
Direction of view: 177
Nearest turbine: 38.74 km

Horizontal field of view: 90 (cylindrical projection)
Principal distance: 522 mm
Paper size: 841 x 297 mm (half A1)
Correct printed image size: 820 x 130 mm

Camera: NA
Lens: NA
Camera height: 1.5 m
Date and time: NA NA

Figure: 5.39c
Viewpoint A: Ben Lui
Glentarken



Wireline drawing

View flat at a comfortable arm's length

OS reference: 226628 E 726298 N	Horizontal field of view: 53.5 (planar projection)	Camera: NA
Eye level: 1117.4 mAOD	Principal distance: 812.5 mm	Lens: NA
Direction of view: 87	Paper size: 841 x 297 mm (half A1)	Camera height: 1.5 m
Nearest turbine: 38.74 km	Correct printed image size: 820 x 260 mm	Date and time: NA NA

Figure: 5.39d
Viewpoint A: Ben Lui
Glentarken

Crown copyright. All rights reserved (2024). Licence number 0100031673