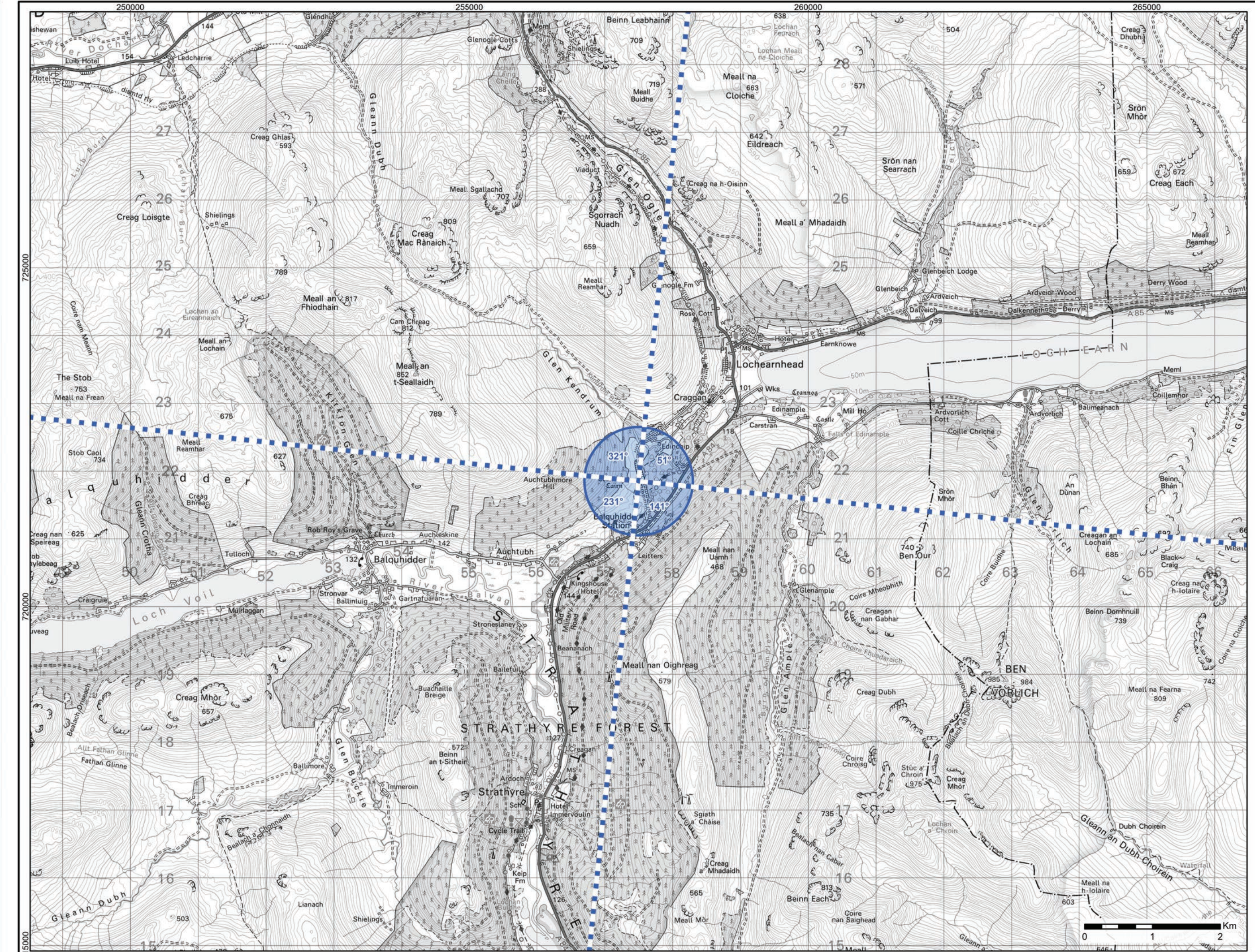


Viewpoint Location Plan Baseline Panorama (90° View) Scale: 1:340,000



Viewpoint Location Plan (53.5° View) Scale: 1:50,000

Key

- Proposed Turbines
- ▭ Site Boundary
- 5km Radii
- ▭ 20km Detailed LVIA Study Area
- ▭ 45km Study Area
- ⊙ Viewpoint

Cumulative Wind Farms:

- Operational
- Consented
- Appeal / Application
- Scoping

▭ Wireline (90°HFOV)

▭ Blade Tip Zone of Theoretical Visibility (ZTV) Bare Earth


No of Blade Tips Theoretically Visible

- 1-3
- 4-6
- 7-9
- 10-12


Figure 10.5
CH VP3 - Edinchip, chambered cairn
650 m SSW of (SM 4435)

Glentarken Wind Farm
EIA 2024

Contains OS data © Crown copyright and database right (2024). © Crown copyright and database rights 2024 Ordnance Survey AC0000808122.



Wireline drawing




Wireline drawing

OS reference: 257500 E 721850 N
 Eye level: 169.8 mAOD
 Direction of view: 51° - 141°
 Nearest turbine: 10.960 km


Horizontal field of view: 90° (cylindrical projection)
 Principal distance: 522 mm
 Paper size: 841 x 297 mm (half A1)
 Correct printed image size: 820 x 130 mm

Figure 10.5b
 Viewpoint 3: Edinchip, chambered cairn 650 m SSW of (SM 4435)

Glentarken



Wireline drawing



Wireline drawing

OS reference: 257500 E 721850 N
Eye level: 169.8 mAOD
Direction of view: 231° - 311°
Nearest turbine: 10.960 km

Horizontal field of view: 90° (cylindrical projection)
Principal distance: 522 mm
Paper size: 841 x 297 mm (half A1)
Correct printed image size: 820 x 130 mm

Figure 10.5c
Viewpoint 3: Edinchip, chambered cairn 650 m SSW of (SM 4435)

Glentarken