



Aberarder Wind Farm


Site Information leaflet

Construction of Aberarder Wind Farm consists of building 12 turbines on Aberarder Estate, using the existing access to Dunmaglass Wind Farm.

While construction work is in progress the existing routes remain open, subject to construction traffic. **Please adhere to cordons and warnings.**

Access Information

- Please be aware that Dunmaglass Wind Farm and Estate activities are taking place **as normal** during construction works.
- Please **keep dogs on a lead** to avoid risks to livestock and wild animals.
- **Stay away from animals with young.**



Safety Information

If you access an area where construction works are happening, **please take responsibility for your own safety:**

- **Stay away** from all machinery excavations and stored materials
- Do not attempt to pass vehicles without being sure that the driver has seen you - **stop well back and wait** for a **clear signal** from the driver before passing.
- Vehicles on site may be carrying heavy or wide loads. Be aware that the vehicles drivers have a blind spot.

Please see below for a detailed site map, highlighting wind farm infrastructure, access points and core paths.

In case of Emergency

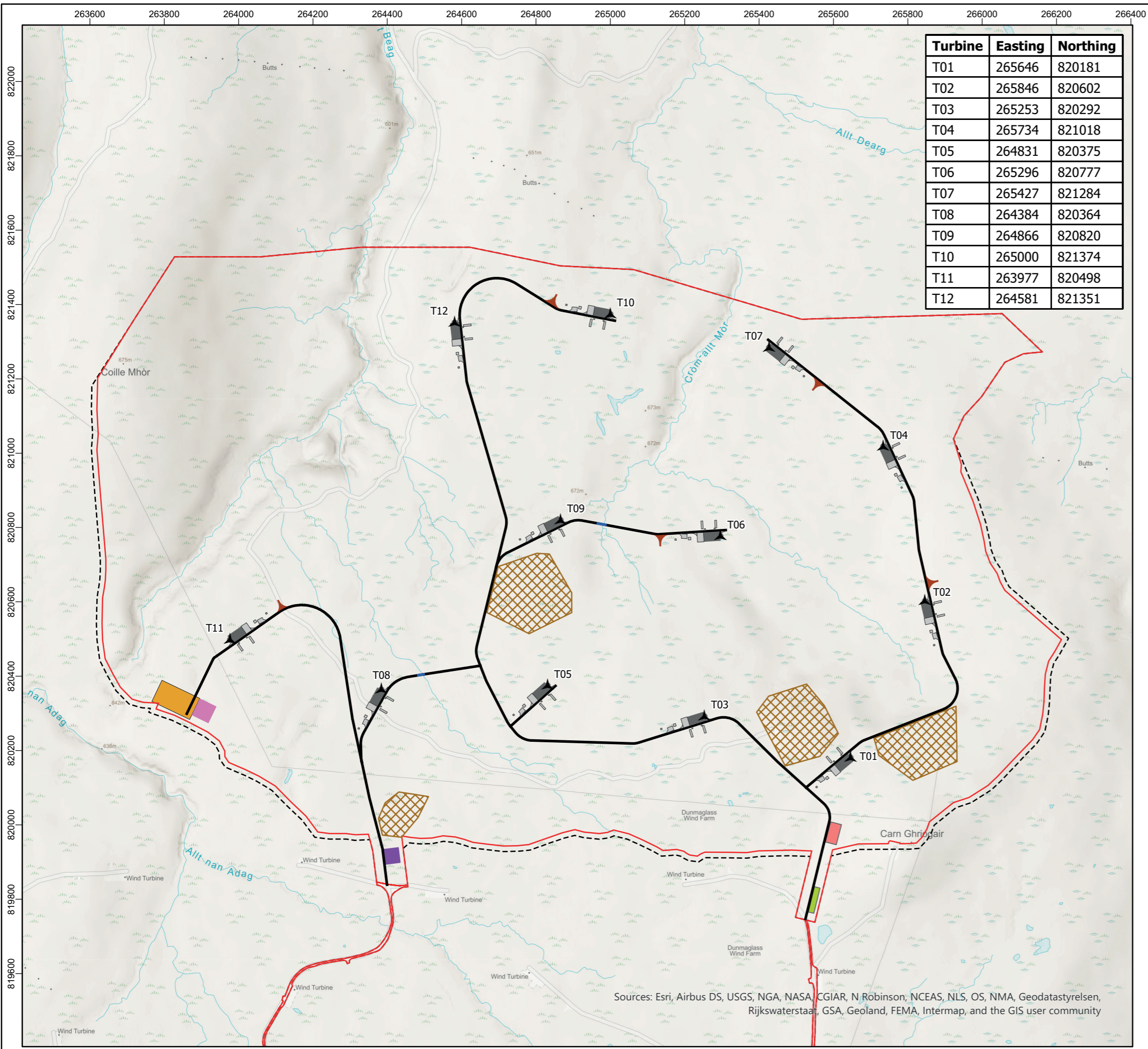
Please contact:

 **07917837701**

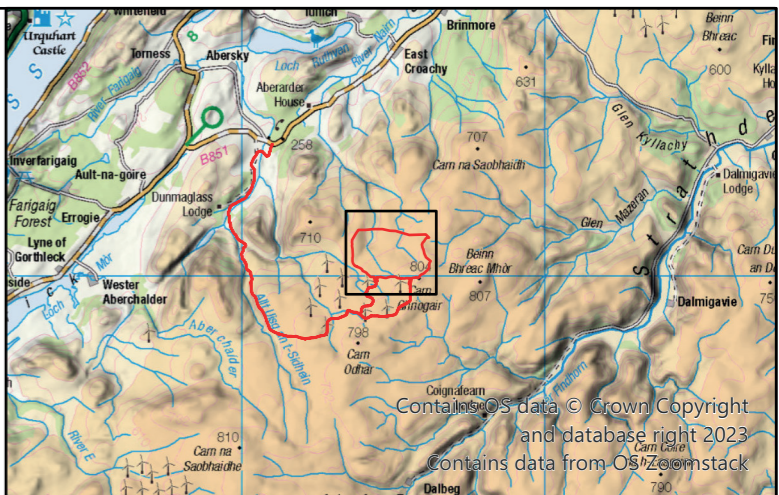
 **07941633438**

what3words:

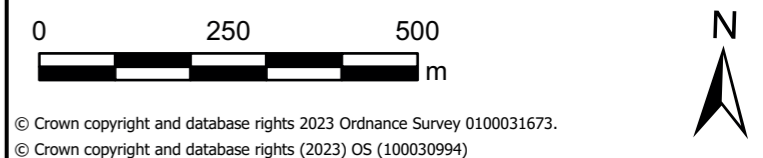
 **///mermaids.hippy.
opposing**



Turbine	Easting	Northing
T01	265646	820181
T02	265846	820602
T03	265253	820292
T04	265734	821018
T05	264831	820375
T06	265296	820777
T07	265427	821284
T08	264384	820364
T09	264866	820820
T10	265000	821374
T11	263977	820498
T12	264581	821351



- Legend**
- Site Boundary
 - Previous Site Boundary Extent
 - Turbines
 - Access Routes
 - Water Crossing
 - Temporary Hardstand Areas
 - Permanent Hardstand Area
 - Turning Head
 - Proposed Borrow Pit Area
 - Proposed BESS Storage Area
 - Proposed Substation
 - Temporary Cable Laydown Area
 - Temporary Wind Turbine Supplier (WTS) Compound
 - Temporary Welfare Compound



© Crown copyright and database rights 2023 Ordnance Survey 0100031673.
 © Crown copyright and database rights (2023) OS (100030994)

Project Name
ABERARDER WIND FARM

Drawing Title
SITE LAYOUT

REV	DATE	REMARKS	DRN	CHK
U01	06/10/2023	For Use	DL	AA
U02	01/11/2023	For use	AM	JM
U03	10/11/2023	For Use	AM	AA
U04	30/11/2023	For Use	AM	AA
U05	19/01/2023	For Use	RB	TA

Drawing Number
WAR-SSE-CVL-LDI-0003-000

Scale: 1:10,000	Plot Size A3	Datum OSGB36	Projection BNG
--------------------	-----------------	-----------------	-------------------

Sources: Esri, Airbus DS, USGS, NGA, NASA, CGIAR, N Robinson, NCEAS, NLS, OS, NMA, Geodatastyrelsen, Rijkswaterstaat, GSA, Geoland, FEMA, Intermap, and the GIS user community

SSE Renewables Ltd. 2023. The concepts and information contained in this document are the copyright of SSE Renewables Ltd. Use or copying of the document in whole or in part without the written permission of SSE Renewables Ltd. constitutes an infringement of copyright. SSE Renewables Ltd. does not warrant that this document is definitive nor free of error and does not accept liability for any loss caused or arising from reliance upon information provided herein.