


- Key**
- Viewpoint
 - Proposed Turbines
 - Site Boundary
 - 5km Radii
 - 20km Detailed LVIA Study Area
 - 45km Study Area
- Cumulative Wind Farms:**
- Operational
 - Consented
 - Appeal / Application
 - Scoping
- Panorama and Wireline (90°HFOV)
- Photomontage and Wireline (53.5°HFOV)
- Blade Tip Zone of Theoretical Visibility (ZTV) Bare Earth
- No of Blade Tips Theoretically Visible
- 1-3
 - 4-6
 - 7-9
 - 10-12


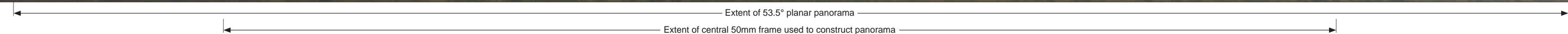
Figure 5.38a
Viewpoint Plan - VP 22
Meall an t-Seallaidh

Glentarken Wind Farm
EIAR 2024



Baseline photograph

This image provides landscape and visual context only



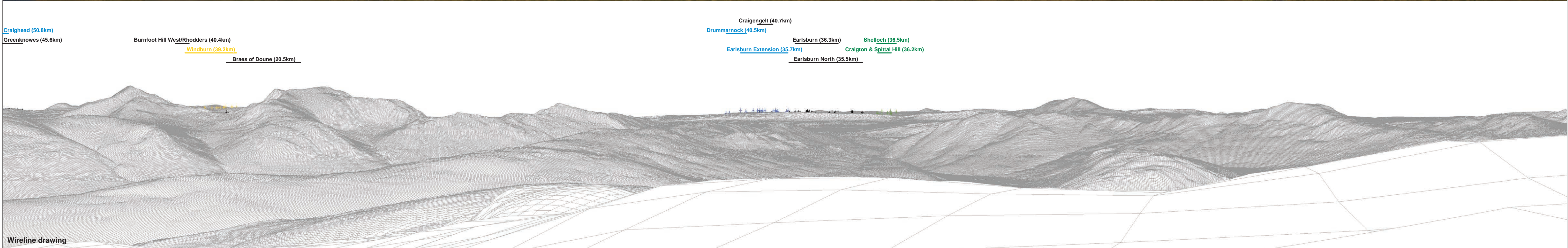
Wireline drawing

Brunt Hill (51km)
 Craighead (50.8km)
 Greenknowes (45.6km)

OS reference: 254216 E 723410 N	Horizontal field of view: 90 (cylindrical projection)	Camera: Canon EOS 6D Mark II
Eye level: 850.0 mAOD	Principal distance: 522 mm	Lens: Canon EF 50mm f/1.4
Direction of view: 65	Paper size: 841 x 297 mm (half A1)	Camera height: 1.5 m
Nearest turbine: 12.65 km	Correct printed image size: 820 x 130 mm	Date and time: 05.09.2024 17:15

Figure: 5.38b
 Viewpoint 22: Meall an t-Seallaidh
 Glentarken

Crown copyright. All rights reserved (2024). Licence number 0100031673




OS reference: 254216 E 723410 N	Horizontal field of view: 90 (cylindrical projection)	Camera: Canon EOS 6D Mark II
Eye level: 850.0 mAOD	Principal distance: 522 mm	Lens: Canon EF 50mm f/1.4
Direction of view: 155	Paper size: 841 x 297 mm (half A1)	Camera height: 1.5 m
Nearest turbine: 12.65 km	Correct printed image size: 820 x 130 mm	Date and time: 05.09.2024 17:15

Figure: 5.38c
 Viewpoint 22: Meall an t-Seallaidh
 Glentarken
Crown copyright, All rights reserved (2024). Licence number 0100031673



Baseline photograph

This image provides landscape and visual context only




Wireline drawing

OS reference: 254216 E 723410 N	Horizontal field of view: 90 (cylindrical projection)	Camera: Canon EOS 6D Mark II
Eye level: 850.0 mAOD	Principal distance: 522 mm	Lens: Canon EF 50mm f/1.4
Direction of view: 245	Paper size: 841 x 297 mm (half A1)	Camera height: 1.5 m
Nearest turbine: 12.65 km	Correct printed image size: 820 x 130 mm	Date and time: 05.09.2024 17:15



Baseline photograph

This image provides landscape and visual context only

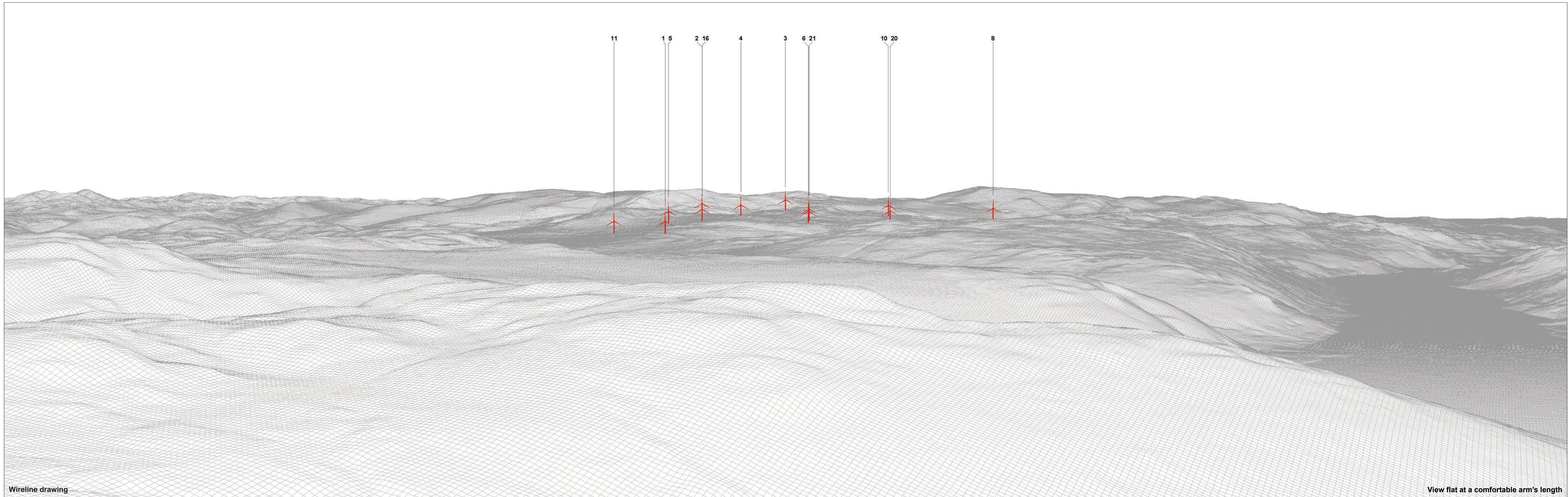


Wireline drawing

OS reference: 254216 E 723410 N	Horizontal field of view: 90 (cylindrical projection)	Camera: Canon EOS 6D Mark II
Eye level: 850.0 mAOD	Principal distance: 522 mm	Lens: Canon EF 50mm f/1.4
Direction of view: 335	Paper size: 841 x 297 mm (half A1)	Camera height: 1.5 m
Nearest turbine: 12.65 km	Correct printed image size: 820 x 130 mm	Date and time: 05.09.2024 17:15

Figure: 5.38e
Viewpoint 22: Meall an t-Seallaidh
Glentarken

Crown copyright. All rights reserved (2024). Licence number 0100031673



Wireline drawing

View flat at a comfortable arm's length

OS reference: 254216 E 723410 N
 Eye level: 850.0 mAOD
 Direction of view: 65
 Nearest turbine: 12.65 km

Horizontal field of view: 53.5 (planar projection)
 Principal distance: 812.5 mm
 Paper size: 841 x 297 mm (half A1)
 Correct printed image size: 820 x 260 mm

Camera: Canon EOS 6D Mark II
 Lens: Canon EF 50mm f/1.4
 Camera height: 1.5 m
 Date and time: 05.09.2024 17:15

Figure: 5.38f
 Viewpoint 22: Meall an t-Seallaigh
 Glentarken
Crown copyright. All rights reserved (2024). Licence number 0100031673



Baseline photograph

View flat at a comfortable arm's length

OS reference: 254216 E 723410 N	Horizontal field of view: 53.5 (planar projection)	Camera: Canon EOS 6D Mark II
Eye level: 850.0 mAOD	Principal distance: 812.5 mm	Lens: Canon EF 50mm f/1.4
Direction of view: 65	Paper size: 841 x 297 mm (half A1)	Camera height: 1.5 m
Nearest turbine: 12.65 km	Correct printed image size: 820 x 260 mm	Date and time: 05.09.2024 17:15



Photomontage: Proposed Development

View flat at a comfortable arm's length

OS reference:	254216 E 723410 N	Horizontal field of view:	53.5 (planar projection)	Camera:	Canon EOS 6D Mark II
Eye level:	850.0 mAOD	Principal distance:	812.5 mm	Lens:	Canon EF 50mm f/1.4
Direction of view:	65	Paper size:	841 x 297 mm (half A1)	Camera height:	1.5 m
Nearest turbine:	12.65 km	Correct printed image size:	820 x 260 mm	Date and time:	05.09.2024 17:15

Figure: 5.38h
Viewpoint 22: Meall an t-Seallaidh
Glentarken
Crown copyright. All rights reserved (2024). Licence number 0100031673